



The Village of •
Glenview

SCHEMATIC DESIGN
GATEWAYS

PROJECT # 1801.03



Pittsburgh - Tampa - Philadelphia
www.thekmagroup.com
V. 412.429.4071
F. 412.429.4074

Design Decisions



1. Cap

- “Open”
- “Hurricane”
- “Prairie”
- Material / Finish
- Illumination



2. Medallion

- None
- Gold/Black
- Silver/Black
- Bronze
- Size

6. Frame

- None
- “Single”
- “Double”
- “Bladed”
- Material / Finish

7. Face

- Material / Finish



8. Letterforms

- Font/Style
- Profile
- Material/Finish

9. Illumination

- External
- Internal
- Both
- Temperature

3. Column

- Straight vs. Tapered
- Banding
- No Banding
- Material / Finish

4. Base

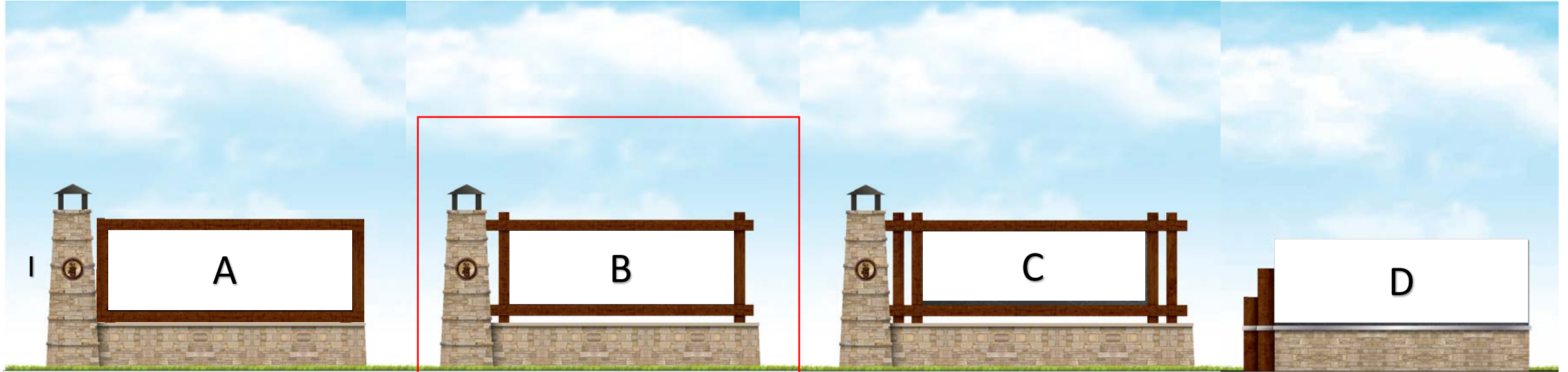


- Material / Finish

5. Cornice

- Thickness
- Material / Finish

Gateway A – Sign Base Options

Select one preferred design



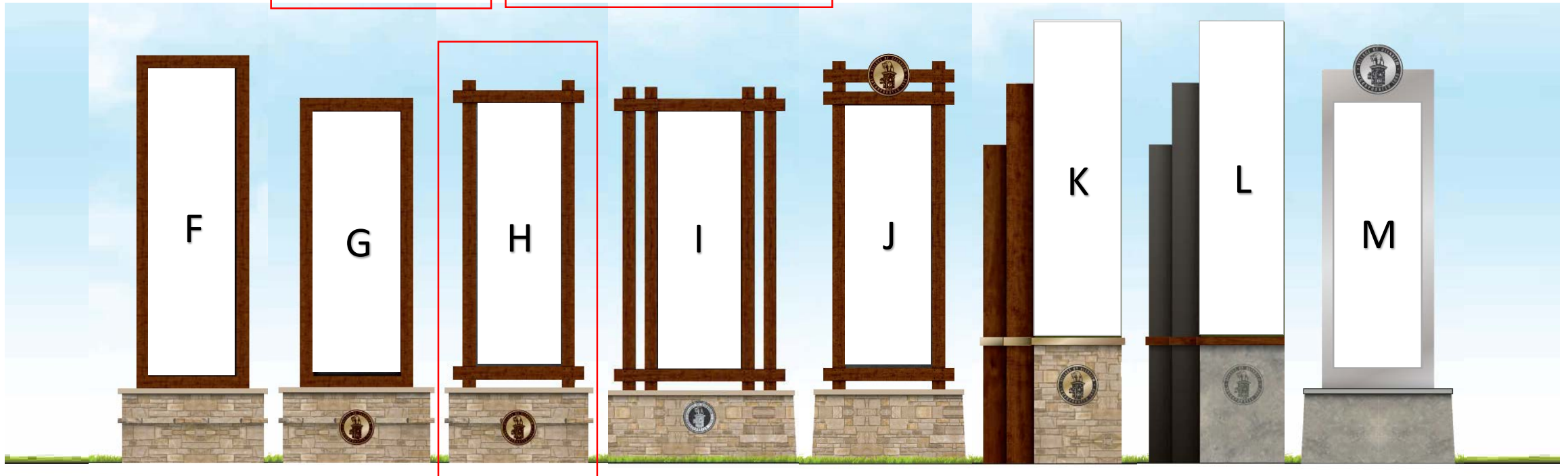
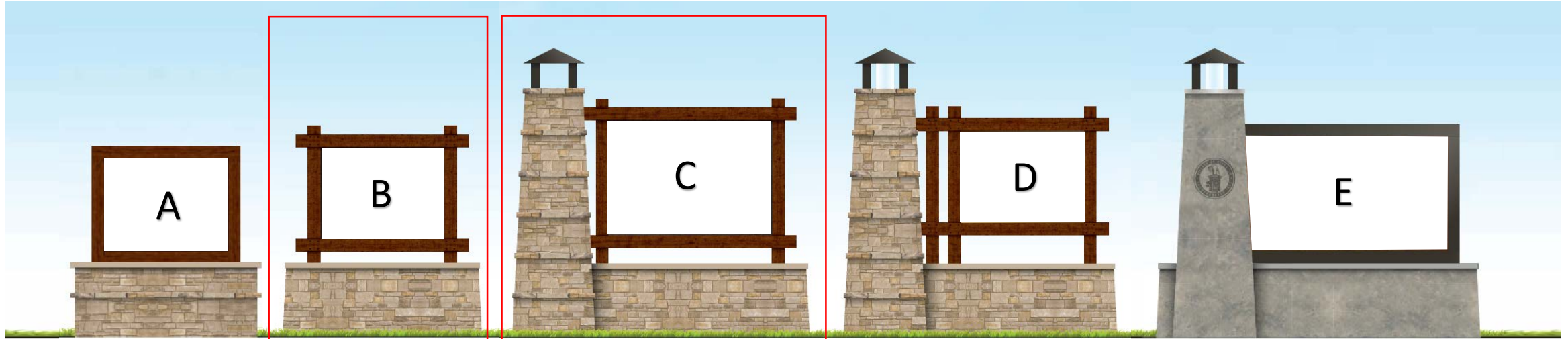
Gateway A – Sign Face Options

Select one preferred design



Gateway B – Sign Base Options

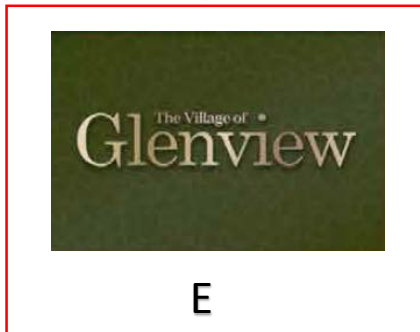

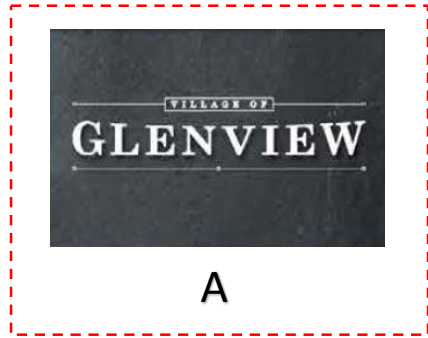
Select one preferred design from each row



Gateway B – Sign Face Options


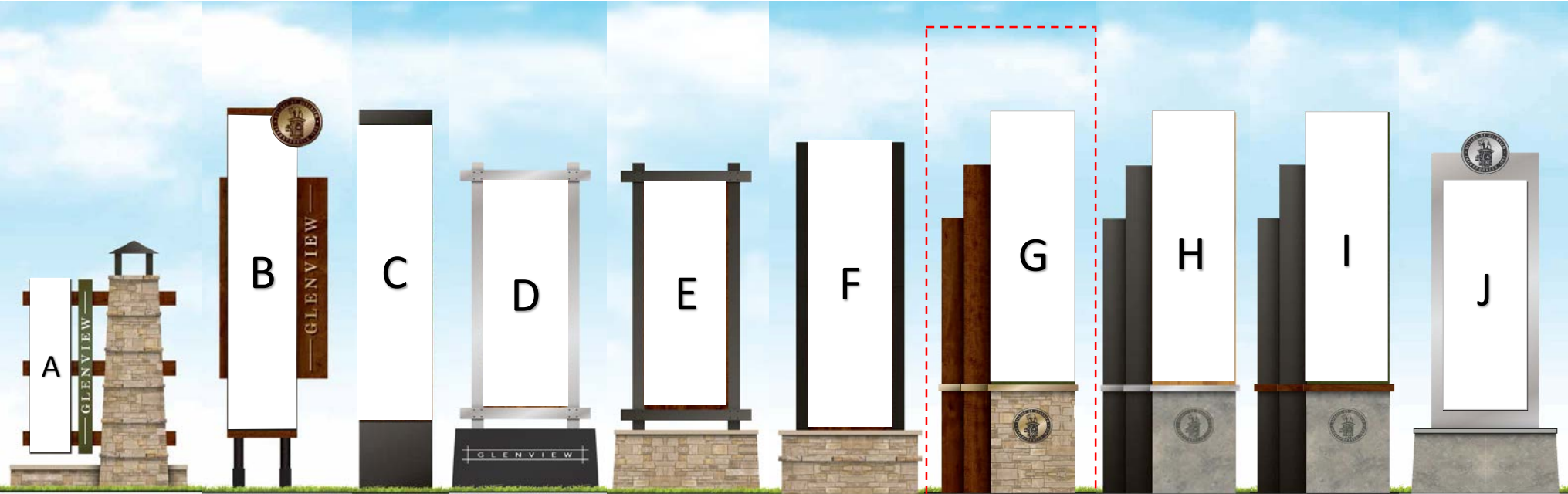
Select one preferred design

Select one preferred design



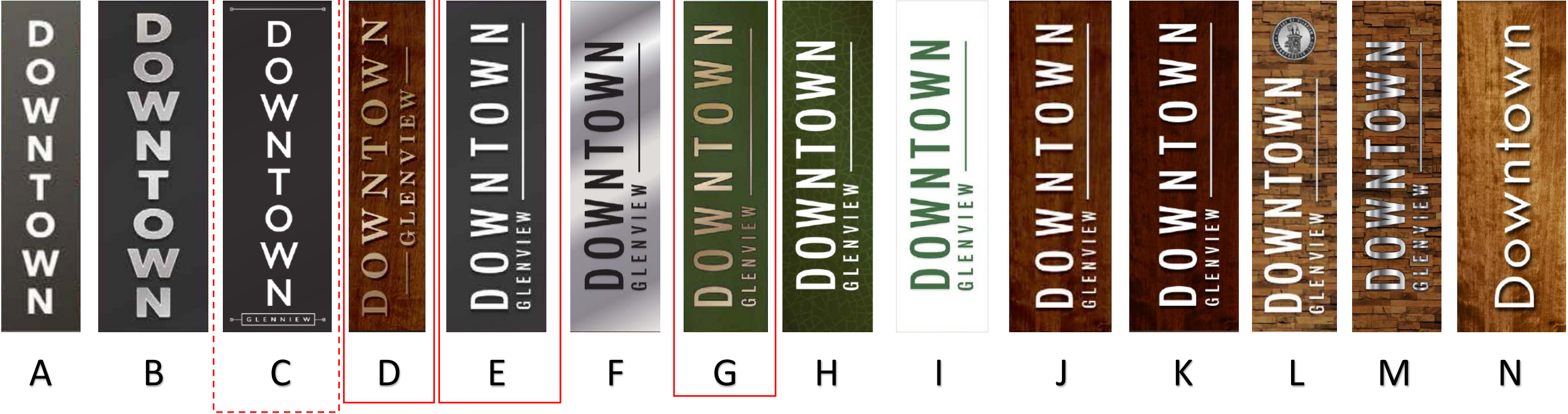
Downtown – Sign Base Options

Select one preferred design



Downtown – Sign Face Options


Select one preferred design



Gateway A – Framed Design Alternates




Gateway A – Bladed Design Alternates



Gateway B1 – Design Alternates




Gateway B2 – Design Alternates



Gateway B3 – Design Alternates



Downtown – Design Alternates



Other Signs

- Waypoints
- Downtown Map
- Bike Path

Projected Costs

- Gateway A
- Gateway B1/B2/B3
- Downtown

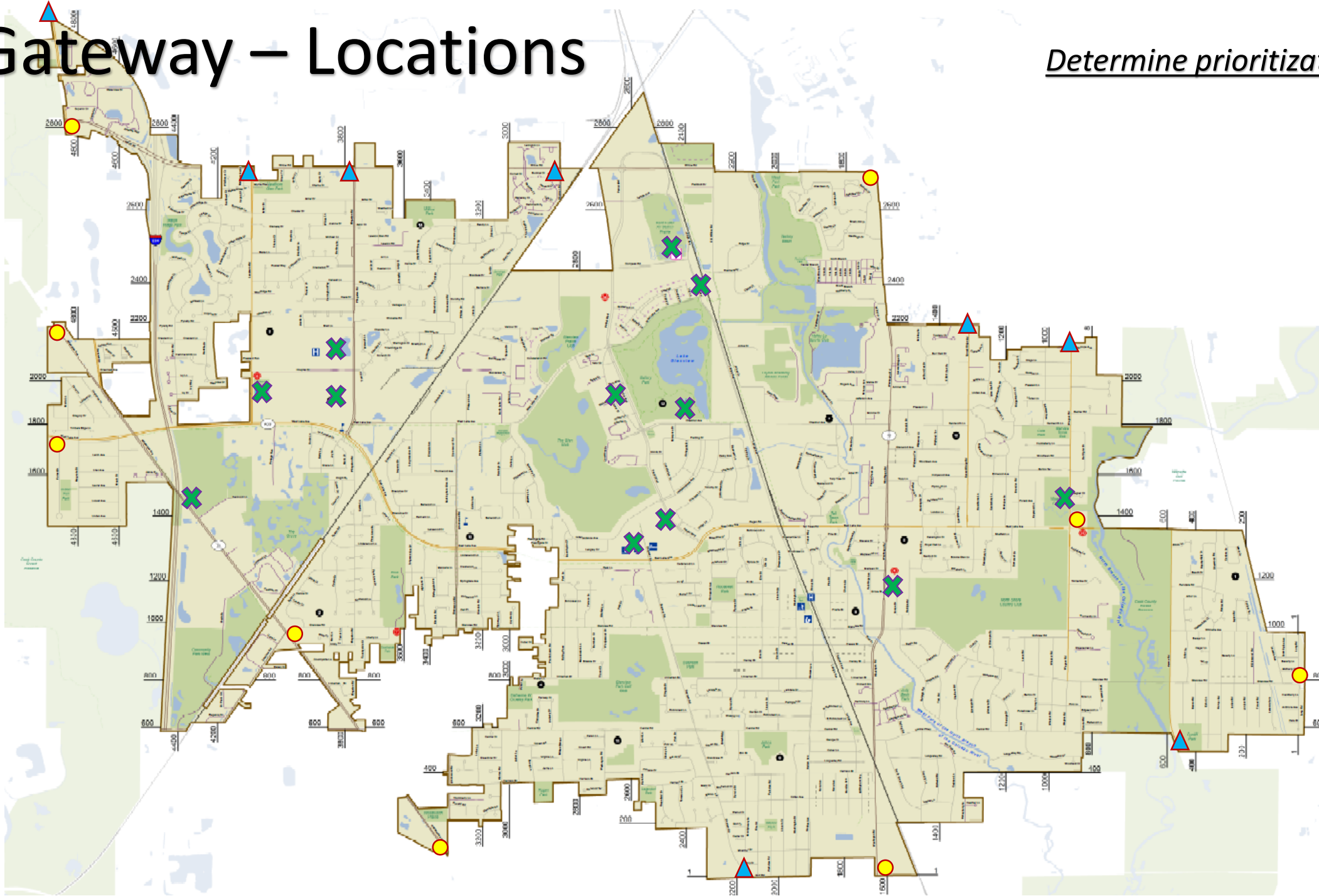
Locations: Phasing Plan

Determine prioritization

	Phase 1	Phase 2	Phase 3
Gateway Signs	<p><u>West</u> West Lake Ave & Forest Drive</p> <p><u>Northwest</u> Willow Road & Sanders Road Milwaukee Ave northwest of Sanders Road</p> <p><u>Southwest</u> Glenview Road & Milwaukee Ave Milwaukee Ave northwest of Greenwood Road</p> <p><u>North</u> Willow Road & Waukegan Road</p> <p><u>East</u> East Lake Avenue & Wagner Road</p> <p><u>Southeast</u> Golf Road & Waukegan Road Glenview Road & Long Road</p>	<p><u>Northwest</u> Sanders Road & I-294</p> <p><u>North</u> Willow Road & Landwehr Road Willow Road & Pfingsten Road Willow Road & Shermer Road</p> <p><u>East</u> Winnetka Road & Sunset Ridge Road Winnetka Road & Harms Road</p> <p><u>Southeast</u> Harms Road north of Old Orchard Road</p> <p><u>South</u> Golf Road & Shermer Road</p>	<p><u>Landmarks/Waypoints</u> Glenview Park Center The Glen of North Glenview Metra Station Village of Glenview Municipal Center U.S. Post Office Glenbrook Hospital Glenview History Center Wagner Farm The Grove Tyner Interpretive Center & Air Station Prairie Glenview Ice Center Glenbrook South Glen Town Center</p> <p><u>Bicycle Routes</u> Bike Path Signage</p>
Downtown Signs	<p><u>West</u> Glenview Road & Washington Street</p> <p><u>Northwest</u> Lehigh Avenue & Washington Street</p> <p><u>North</u> East Lake Avenue & Waukegan Road</p> <p><u>East</u> Glenview Road west of Raleigh Road</p> <p><u>Southeast</u> Dewes Street & Waukegan Road</p> <p><u>South</u> Dewes Street & Harlem Avenue</p>	<p><u>Central A</u> Glenview Road & Waukegan Road</p> <p><u>Central B</u> Grove Street & Waukegan Road</p>	<p><u>Map Signs</u> Glenview Road & Waukegan Road Glenview Road & Lehigh Avenue</p> <p><u>Landmarks/Waypoints</u> Glenview Public Library Downtown Metra/Amtrak Station Glenview Park District</p>

Gateway – Locations

Determine prioritization

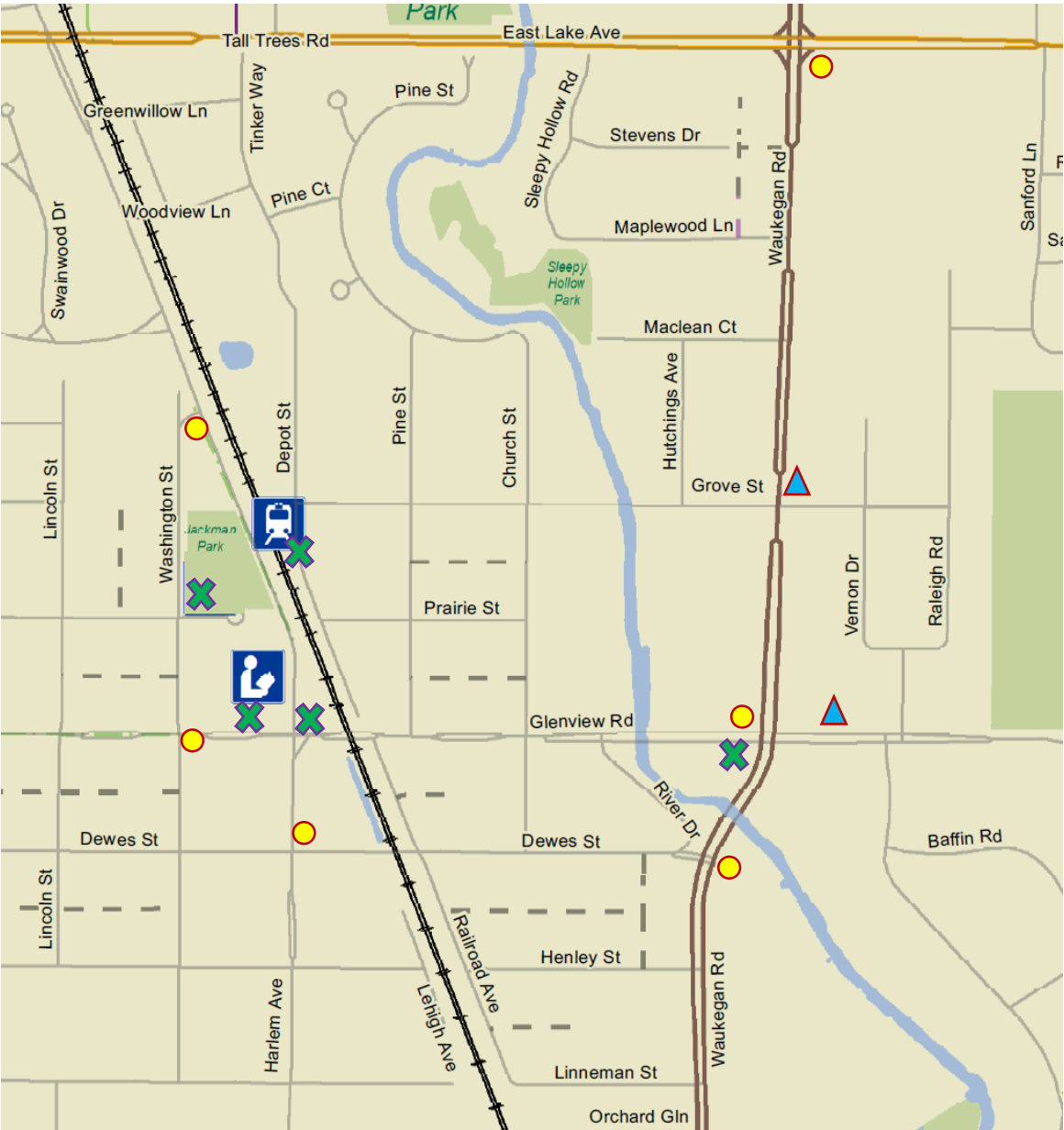


Gateway Signage

- Phase 1
- ▲ Phase 2
- ✕ Phase 3

Downtown – Locations

Determine prioritization



Downtown Signage

- Phase 1
- ▲ Phase 2
- ✕ Phase 3



The Village of •
Glenview

SCHEMATIC DESIGN
GATEWAYS

PROJECT # 1801.03



Pittsburgh - Tampa - Philadelphia
www.thekmagroup.com
V. 412.429.4071
F. 412.429.4074